

Contract No.: 11-00-124

WBS Element: Various

Description: Installation of Snowplowable Pavement Markers and Relensing of Snowplowable Pavement Markers on Various Routes in Division 11

WBS #	MAP	TIME RESTRICTION*	COUNTY	NEW OR RELENS	ROUTE	DESCRIPTION & LOCATION	BMP	EMP	APPROXIMATE LENGTH MI.	APPROXIMATE QUANTITIES YELLOW/YELLOW	APPROXIMATE QUANTITIES CRYSTAL / RED	APPROXIMATE QUANTITIES CRYSTAL / BLANK	NOTES
11.100312	1	AM/PM	Alleghany	Reliens	NC 18	Wilkes Co. Line to SR. 1146	0.00	5.20	5.20	350			
11.100312	2	AM/PM	Alleghany	Reliens	NC 18	SR. 1151 to SR. 1193	10.77	12.51	1.74	120			
11.100312	3	AM/PM	Alleghany	Reliens	NC 18	SR. 1501 to SR. 1414	21.26	22.96	1.70	120			
11.100312	4	AM/PM	Alleghany	Reliens	US 21	US 221 to SR. 1206	14.00	17.00	2.20	160			
11.100312	5	AM/PM	Alleghany	Reliens	US 21	US221 to VA. State Line	16.20	19.38	3.18	215			
11.100312	6	AM/PM	Alleghany	Reliens	US 221	SR. 1161 to NC93	4.24	9.93	5.69	385			
11.100512	7	AM/PM	Ashe	Reliens	NC 88	Watauga Co. Line To SR. 1387	0.00	8.97	8.97	600			
11.100512	8	AM/PM	Ashe	Reliens	NC 88	SR. 1340 to NC 194	15.89	22.67	6.78	455			
11.100512	9	AM/PM	Ashe	Reliens	NC 88	SR. 1595 to Alleghany Co. Line	34.80	38.98	4.18	280			
11.100512	10	AM/PM	Ashe	Reliens	NC 163	SR. 1217 to NC 16	0.55	9.11	8.56	580			
11.100512	11	AM/PM	Ashe	Reliens	US 221	SR. 1571 to Alleghany Co. Line	21.75	26.81	5.06	340			
11.100612	12	AM/PM	Avery	Reliens	NC 184	Watauga Co. Line to NC 105	0.00	8.39	8.39	560			
11.100612	13	AM/PM	Avery	Reliens	NC 194	WML Banner Elk to US 19	0.00	24.99	24.99	1,660			
11.100612	14	AM/PM	Avery	Reliens	NC 194	SR. 1161 to US 221	4.19	15.11	10.92	725			
11.100612	15	AM/PM	Avery	Reliens	US 221	Blue Ridge PKWY to 0.5 miles SML Crossnore	14.91	5.16	9.75	650			
11.100612	16	AM/PM	Avery	Reliens	NC 181	US 221 to Burke Co. Line	0.00	2.42	2.42	165			
11.101412	17	AM/PM	Caldwell	Reliens	NC 18	SR. 1812 to SR. 1548	11.85	16.71	4.86	325			
11.101412	18	AM/PM	Caldwell	Reliens	NC 18	SR. 1548 to US 64	9.83	11.85	2.02	235	130		2 & 3 Lane
11.101412	19	AM/PM	Caldwell	Reliens	NC 64/NC 18	US 64 to SR. 1425	5.45	9.83	4.38	495		565	5-Lane
11.101412	20	AM/PM	Caldwell	Reliens	US 321	SR. 1523 to Start of 4-Lane 2-Way Divided	11.43	15.89	4.46	165		300	5-Lane
11.101412	21	AM/PM	Caldwell	Reliens	US 321	Start of 4-Lane 2-Way Divided to SR. 1933 (Southwest Blvd)	18.80	22.02	2.60		210		4-Lane 2-Way Divided Southbound Only
11.101412	22	AM/PM	Caldwell	Reliens	US 321	Burke Co. Line to SR. 1160	23.28	32.61	9.33		970		4-Lane 2-Way Divided Southbound Only
11.101412	23	AM/PM	Caldwell	Reliens	US 321	SR. 1160 to SR. 1192	7.26	9.33	2.07		225		4-Lane 2-Way Divided Northbound Only
11.108612	24	AM/PM	Surry	Reliens	US 52	VA. State Line to SR. 2116	14.14	20.70	6.56		810		4-Lane 2-Way Divided Northbound Only
11.108612	25	AM/PM	Surry	Reliens	US 52	VA. State Line to SR. 1640	0.00	2.38	2.38		240		4-Lane 2-Way Divided Southbound Only
11.108612	26	AM/PM	Surry	Reliens	US 52	Northbound ramp I-74 to Stokes Co. Line	11.18	20.78	9.60		750		4-Lane 2-Way Divided Southbound Only
11.108612	27	AM/PM	Surry	Reliens	US 52	Northbound ramp I-74 to Stokes Co. Line	0.00	9.96	9.60		750		4-Lane 2-Way Divided Northbound Only
11.108612	28	AM/PM	Surry	Reliens	US 52	From SR. 2426 to SR. 1772	2.61	7.62	5.01		350		4-Way 2-Lane Divided Southbound Only
11.108612	29	AM/PM	Surry	Reliens	NC 268	US 601 to WML Pilot Mountain	12.20	25.94	13.70	930			
11.108612	30	AM/PM	Surry	Reliens	NC 89	From SR. 1345 to SR. 1397	20.70	23.90	3.22	215			
11.108612	31	AM/PM	Surry	Reliens	NC 89	From SR. 1618 to SR. 1394	13.44	17.27	3.83	400	70	20	2-Lane to 5-Lane
11.108612	32	AM/PM	Surry	Reliens	NC 89	US 52 BUS to SR. 1780	6.89	10.10	3.21	215			
11.108612	33	AM/PM	Surry	Reliens	NC 89	From SR. 1787 to Stokes Co. Line	0.00	3.31	3.31	220			
11.108612	34	AM/PM	Surry	Reliens	NC 103	From SR. 1748 To VA. State Line	4.35	8.52	4.17	285			
11.108612	35	AM/PM	Surry	Reliens	NC 104	NC 103 to VA. State Line	0.00	4.83	4.83	465	70	50	3-Lane and 5-Lane
11.108612	36	AM/PM	Surry	Reliens	I-77	SR. 1397 to Beginning of Concrete pavement	6.10	16.80	10.70		715		Northbound
11.108612	37	AM/PM	Surry	Reliens	I-77	SR. 1397 to Beginning of Concrete pavement	6.10	16.80	10.70		715		Southbound
11.109512	38	AM/PM	Watauga	Reliens	US 221	SR. 1416 to NC 194	16.57	18.07	1.51	190		250	5-Lane section
11.109512	39	AM/PM	Watauga	Reliens	US 421	US 321 to TN State Line	19.76	26.59	6.83	470	215		2-Lane with passing lanes.
11.109512	40	AM/PM	Watauga	Reliens	US 321	US 421 to SR. 1202	15.55	22.38	6.83	450			
11.109512	41	AM/PM	Watauga	Reliens	NC 194	Ashe Co. Line to US 221/421	15.79	26.73	10.94	735	15		
11.109712	42	AM/PM	Wilkes	Reliens	NC 268	SR. 1989 to SR. 2144	26.26	28.86	2.60	185	10		
11.109712	43	AM/PM	Wilkes	Reliens	NC 268	SR. 1137 to SR. 1114	6.58	8.44	1.86	120			
11.109712	44	AM/PM	Wilkes	Reliens	NC 268	SR. 1178 to NC 18	13.18	16.16	2.98	375	280	30	5-Lane and 2-Lane
11.109712	45	AM/PM	Wilkes	Reliens	NC 18	SR. 1720 to 0.1 miles north of SR. 1002	20.04	23.43	3.29	440	15		2-Lane and 3-Lane
11.109712	46	AM/PM	Wilkes	Reliens	NC 18	NC 16 to SR. 1114	6.00	11.29	5.29	430	155		
11.109712	47	AM/PM	Wilkes	Reliens	NC 18	SR. 1727 to SR. 1722	31.74	26.94	4.80	320			

Contract No.: 11-00-124

WBS Element: Various

Description: Installation of Snowplowable Pavement Markers and Relensing of Snowplowable Pavement Markers on Various Routes in Division 11

WBS #	MAP	TIME RESTRICTION*	COUNTY	NEW OR RELENS	ROUTE	DESCRIPTION & LOCATION	BMP	EMP	APPROXIMATE LENGTH MI.	APPROXIMATE QUANTITIES YELLOW/YELLOW	APPROXIMATE QUANTITIES CRYSTAL / RED	APPROXIMATE QUANTITIES CRYSTAL / BLANK	NOTES
11.109712	48	AM/PM	Wilkes	Reliens	NC 16	Ashe Co. Line to SR. 1355	22.69	27.99	5.30	350	75		3, 3-Lane sections (Passing zones)
11.109712	49	AM/PM	Wilkes	Reliens	NC 16	SR. 1355 to SR. 1560	18.87	22.69	3.82	255			
11.109712	50	AM/PM	Wilkes	Reliens	NC 115	SR. 2473 to SR. US 421	8.17	10.33	2.16	160			
11.109712	51	AM/PM	Wilkes	Reliens	US 421	0.3 Miles South of SR. 1301 to SR. 1171	30.09	33.39	3.30		525		4-Lane 2-Way Divided Northbound Only
11.109712	52	AM/PM	Wilkes	Reliens	US 421	0.3 Miles South of SR. 1301 to SR. 1171	2.14	5.45	3.30		525		4-Lane 2-Way Divided Southbound Only
11.109912	53	AM/PM	Yadkin	Reliens	NC 67	SR. 1003 to SR. 1548	14.13	18.93	4.80	320			
11.109912	54	AM/PM	Yadkin	Reliens	NC 67	US 21 Bus to SR. 1417	0.00	1.93	1.93	255		230	5-Lane
11.109912	55	AM/PM	Yadkin	Reliens	US 601	Surry Co. Line to NC 67	13.88	16.64	2.76	135			
11.109912	56	AM/PM	Yadkin	Reliens	US 601	US 421 to SR. 1146	5.05	5.68	0.63	120	60	25	5-Lane,4-Lane,3-Lane to 2-Lane
11.109912	57	AM/PM	Yadkin	Reliens	US 421	US 21 Exit to US 601 Exit	8.87	15.12	6.25		540		4-Lane 2-Way Divided Northbound Only
11.109912	58	AM/PM	Yadkin	Reliens	US 421	SR. 1141 to SR. 1710	10.11	16.54	6.43		485		4-Lane 2-Way Divided Southbound Only

TOTAL EACH

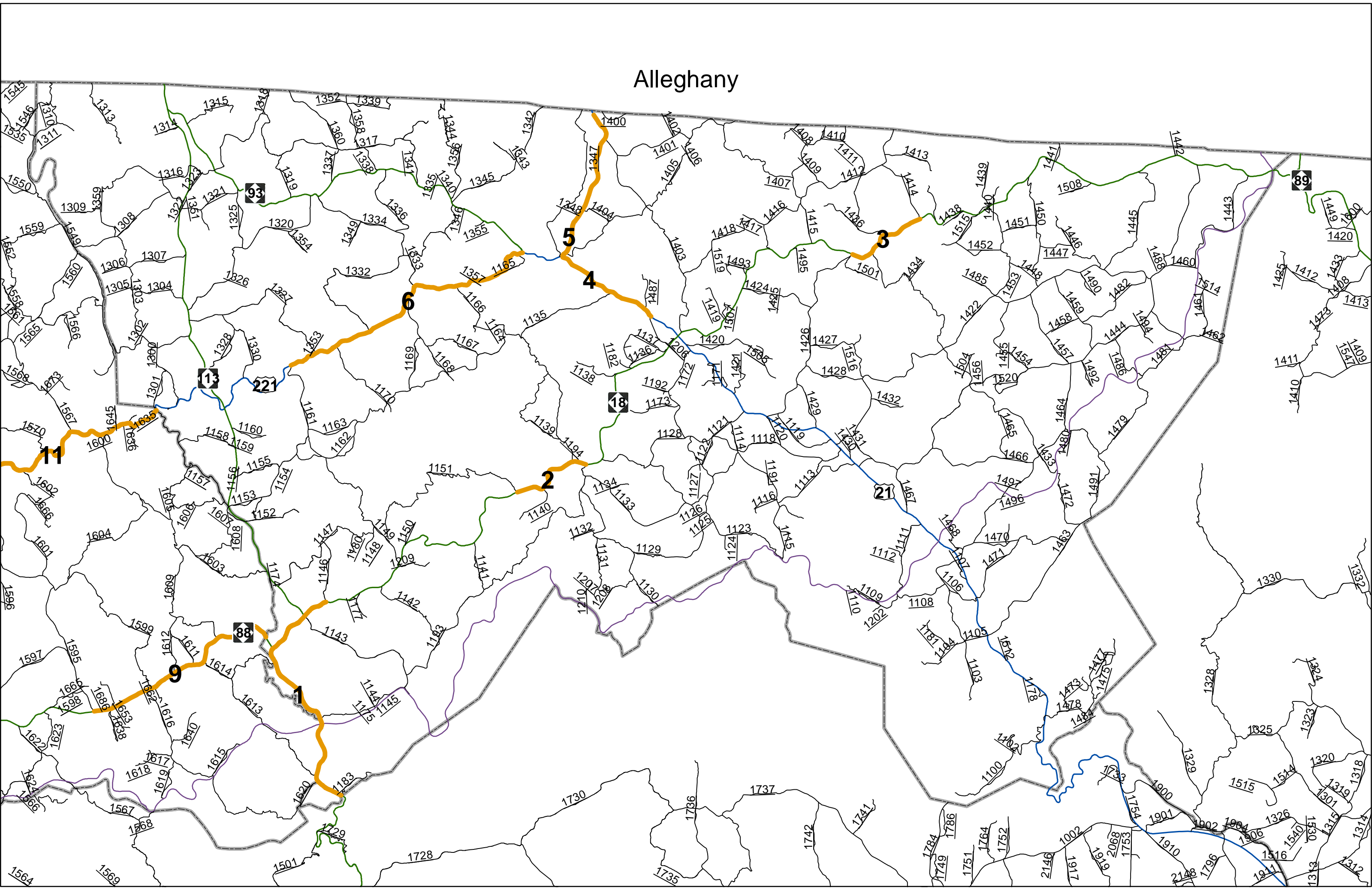
16,625	8,905	1,470
--------	-------	-------

GRAND TOTAL

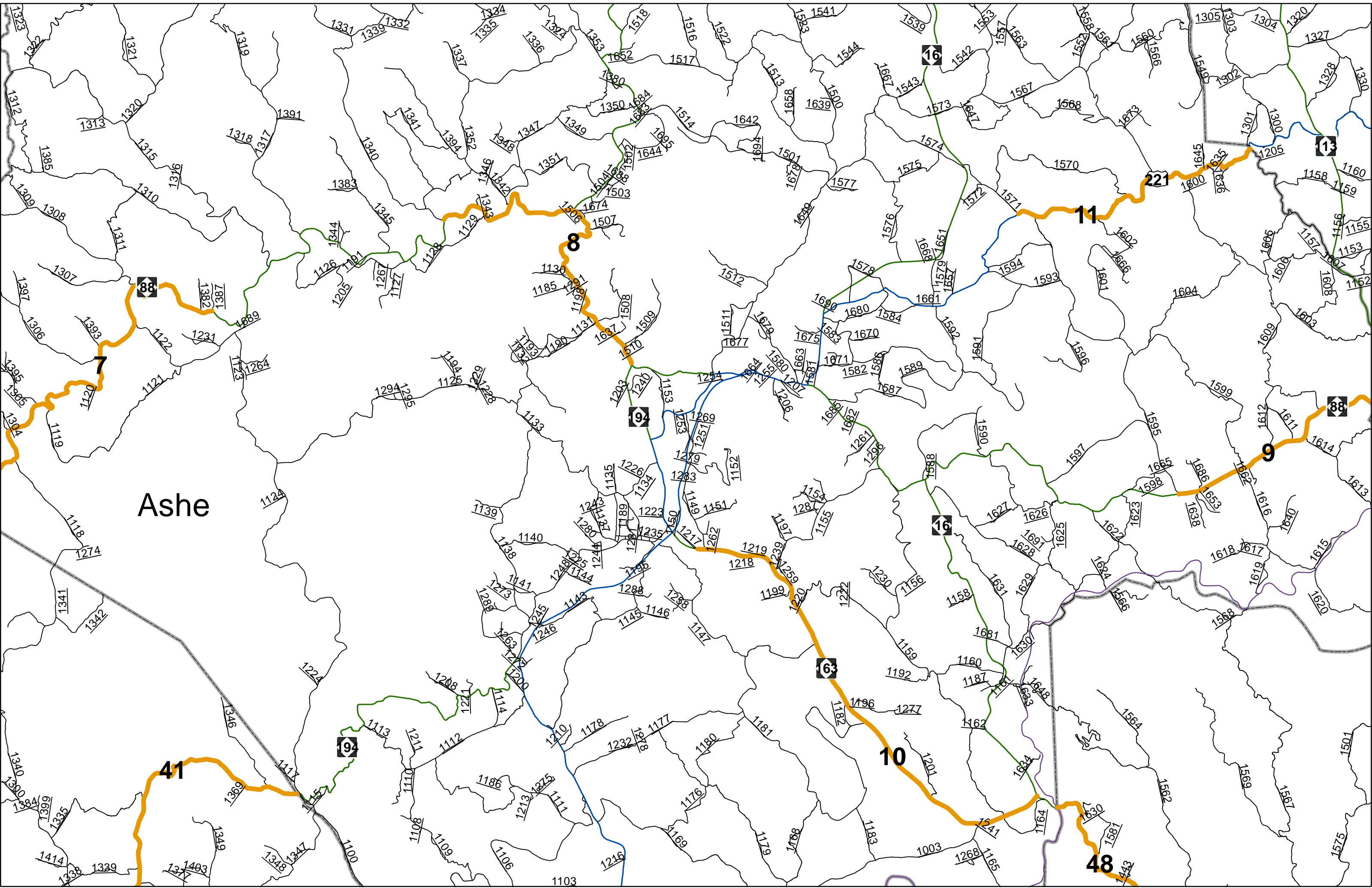
27,000

*AM=Contractor shall not close any lane or obstruct traffic in any way between the hours of 7:00 a.m. and 9:00 a.m.
 *PM=Contractor shall not close any lane or obstruct traffic in any way between the hours of 4:00 p.m. and 6:00 p.m. without the consent of the Engineer.
 *SCHOOL=Contractor shall not close any lane or obstruct traffic in any way 30 minutes before or after school begins or ends without the consent of the Engineer.
 *NONE=No time restrictions unless determined by Engineer

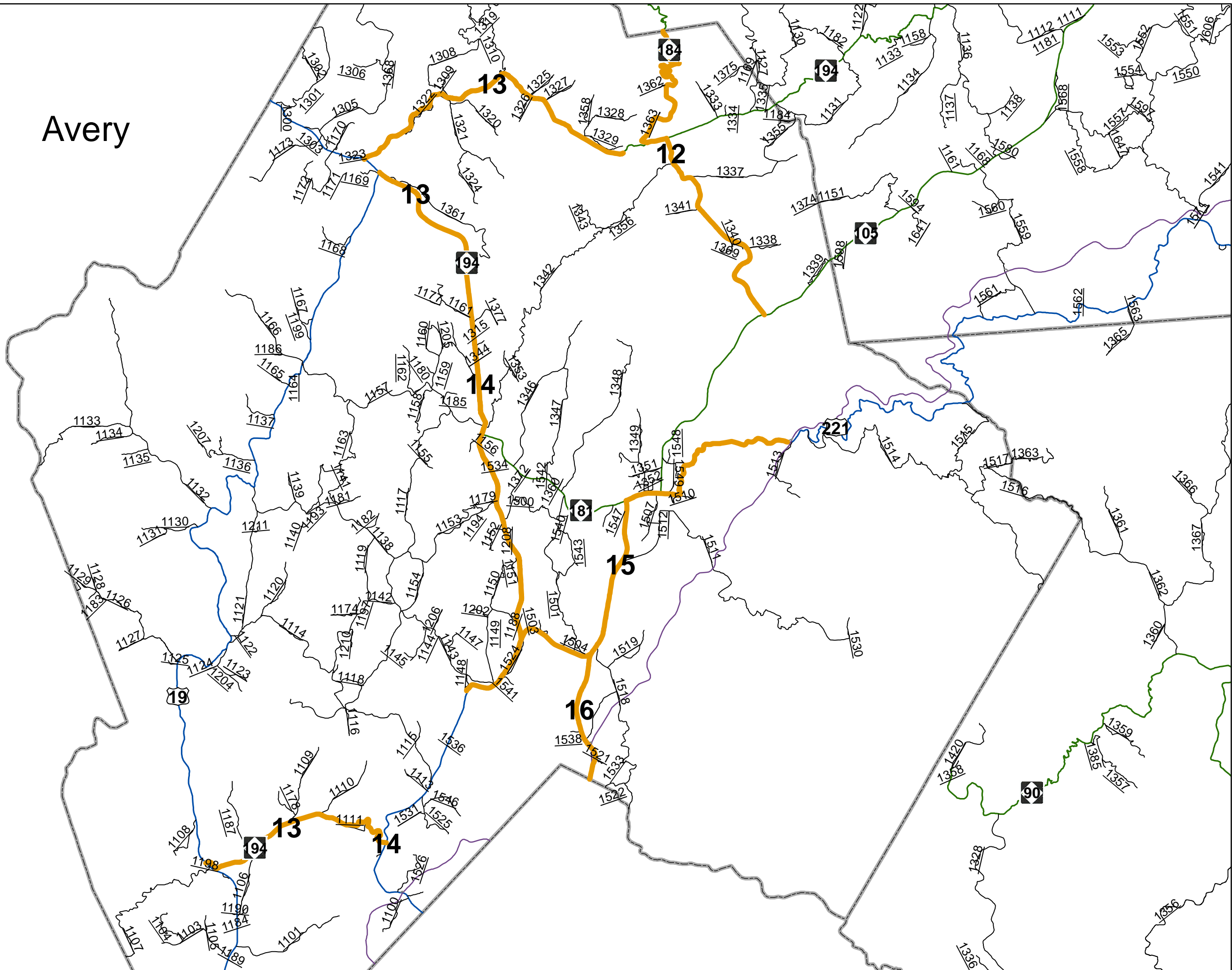
Alleghany

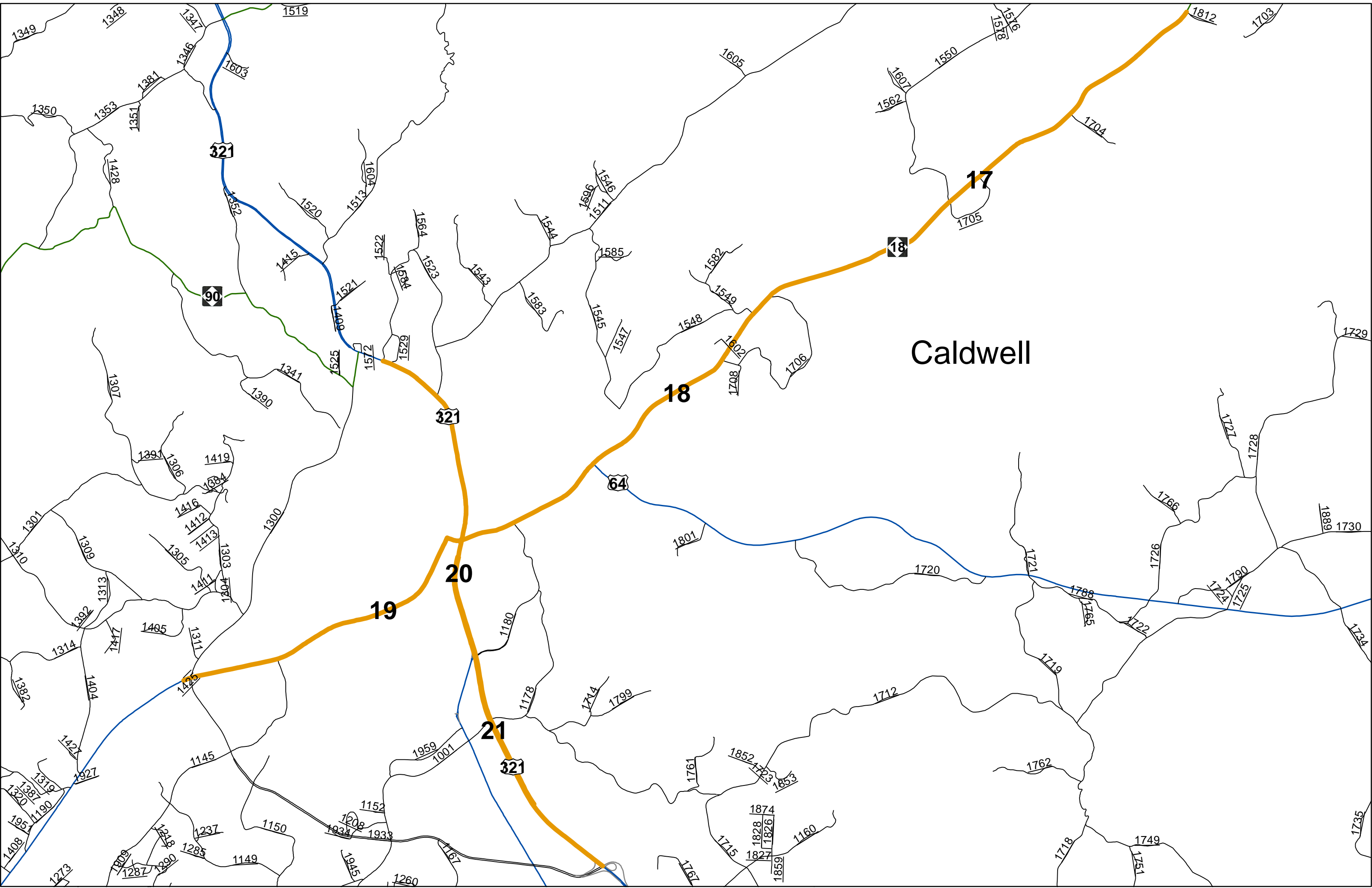


Ashe



Avery





Caldwell

321

90

321

64

18

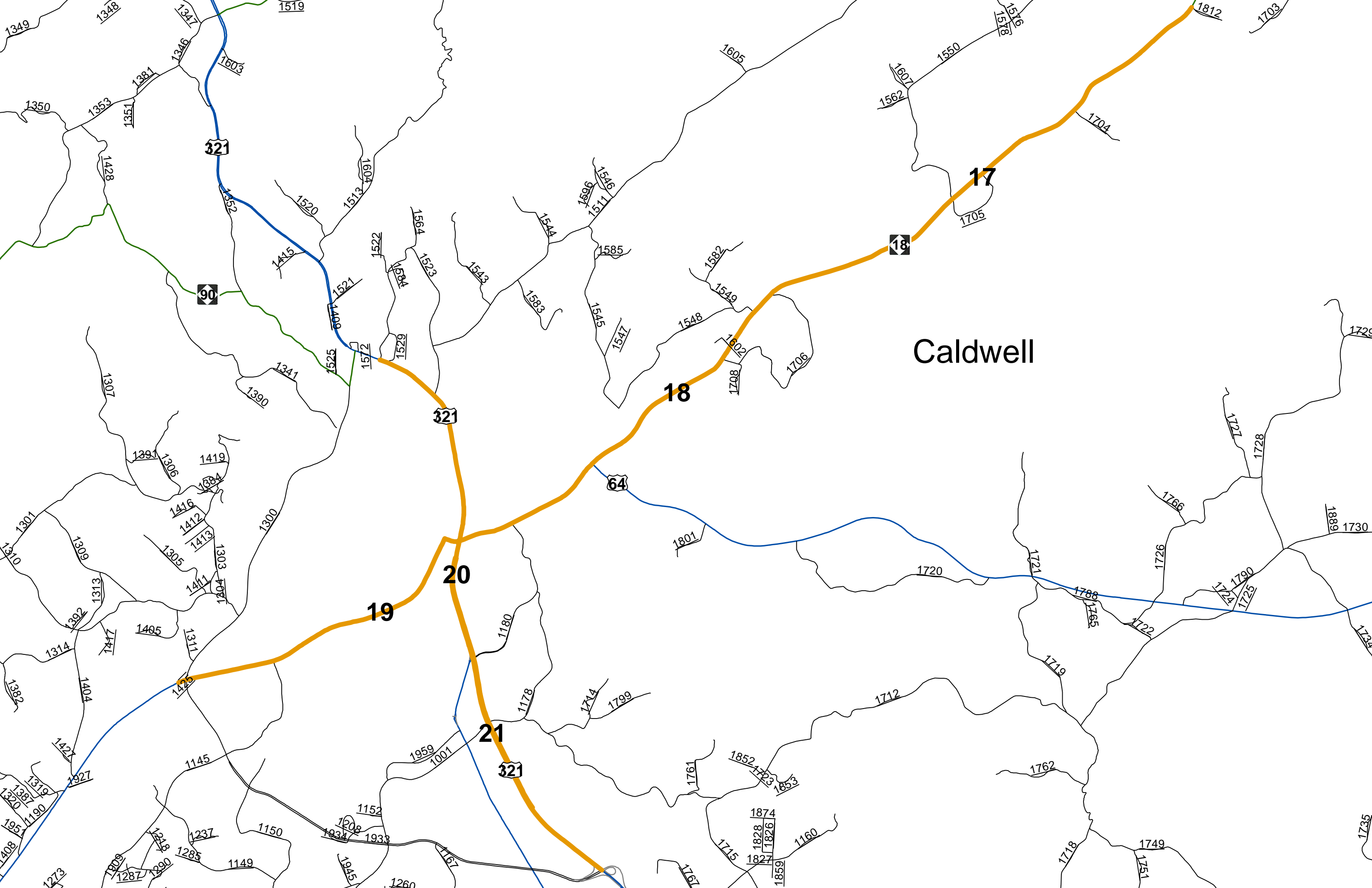
17

18

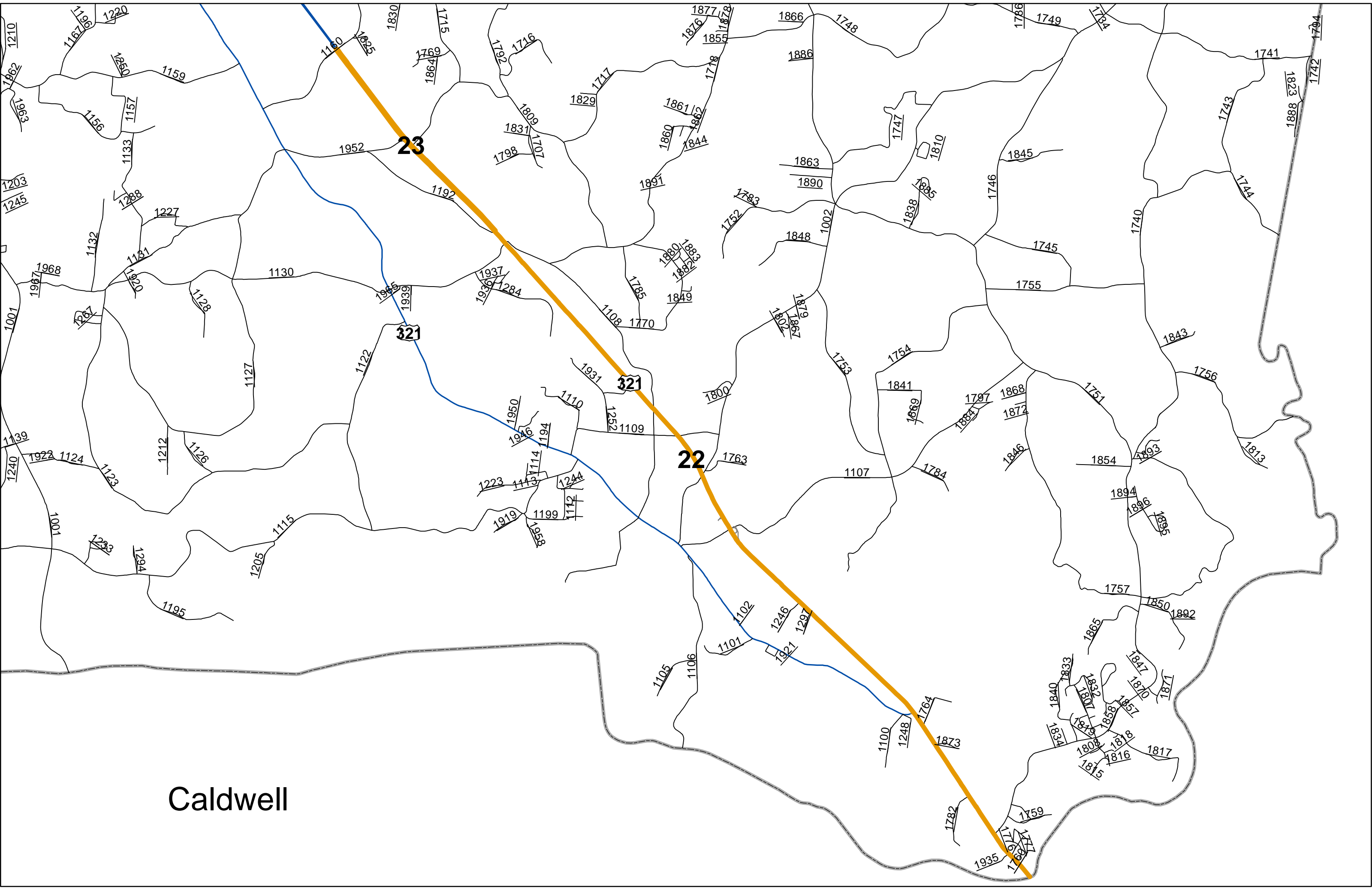
20

21

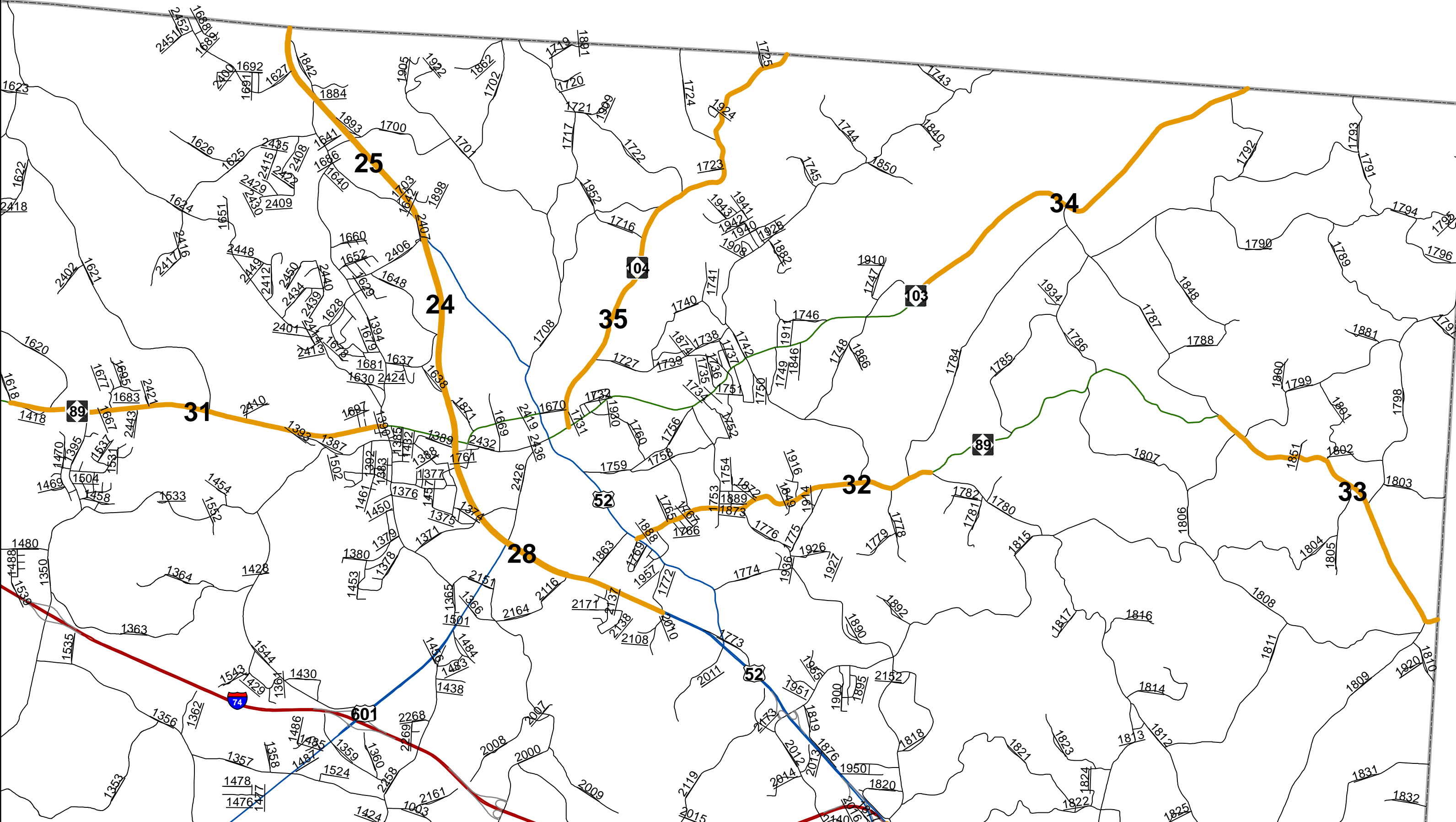
321



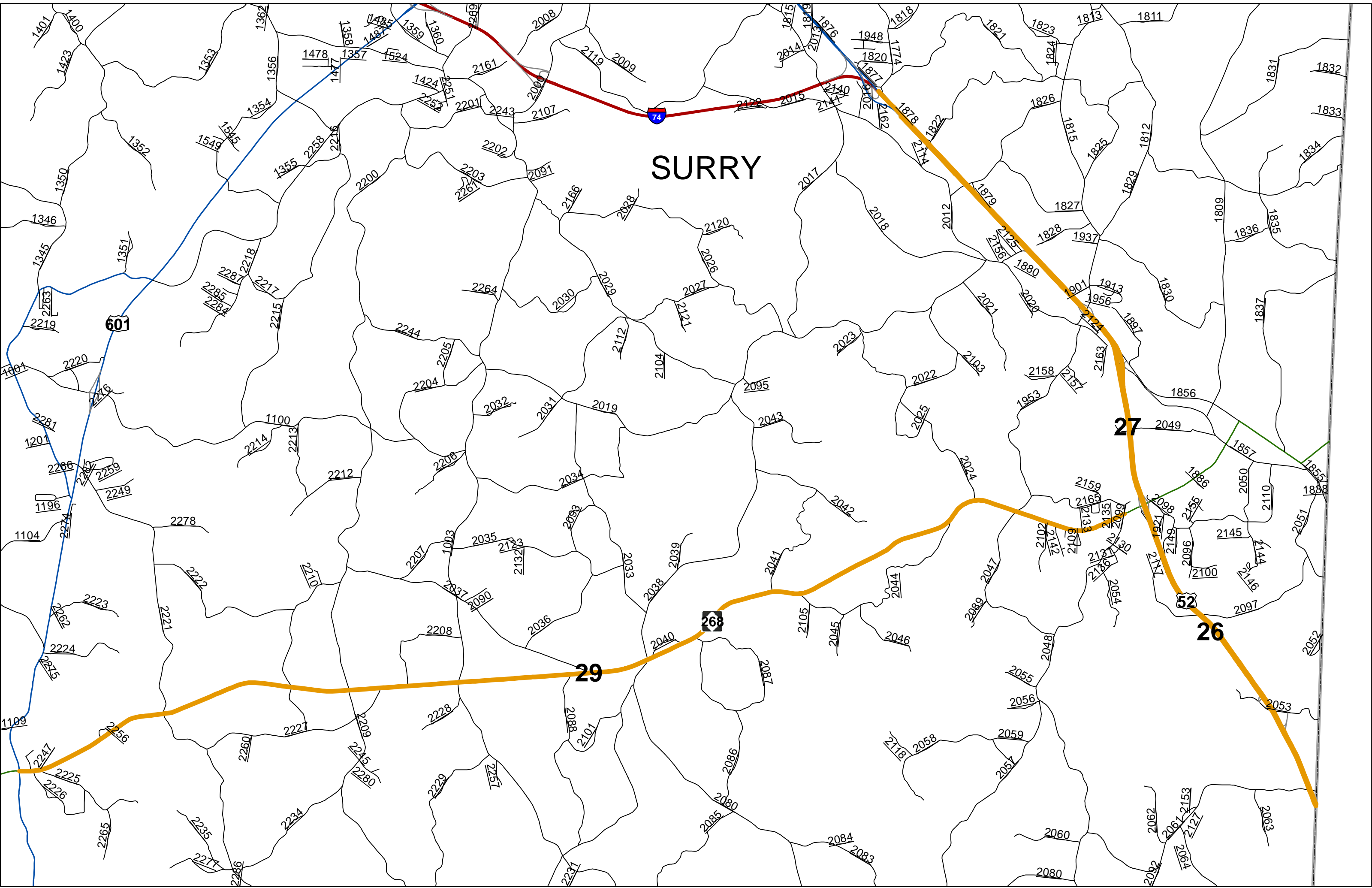
Caldwell



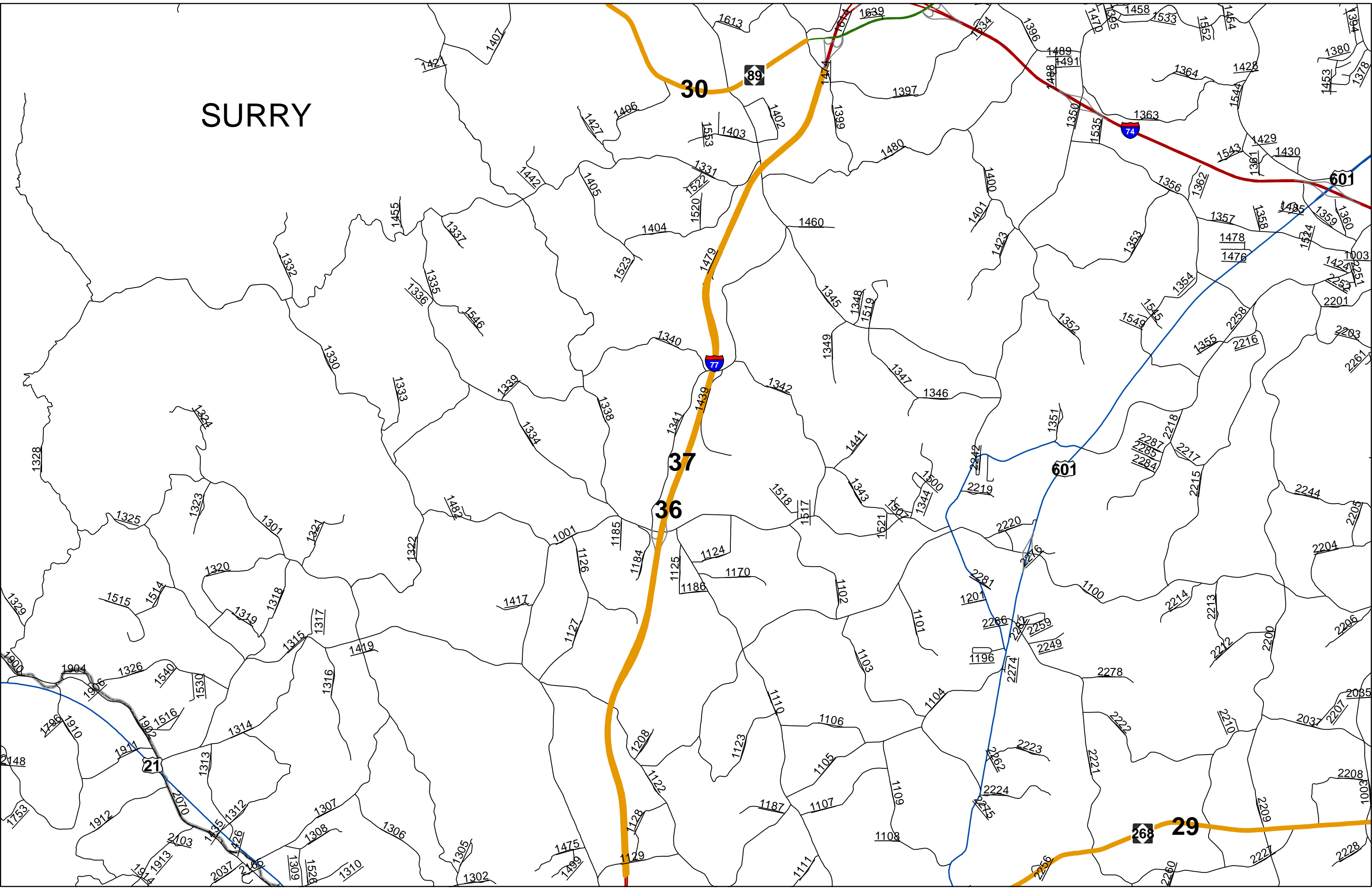
SURRY



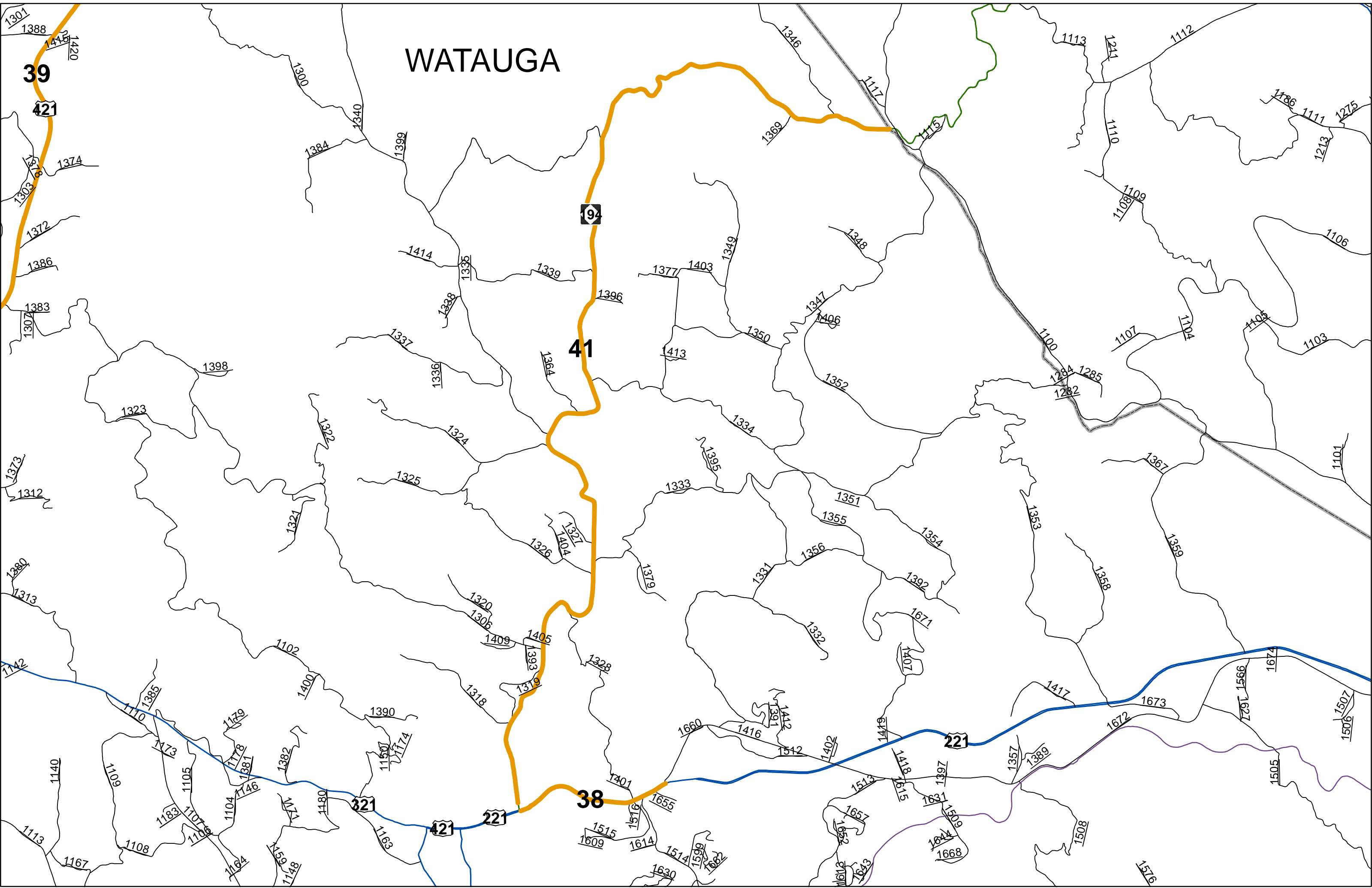
SURRY



SURRY



WATAUGA



39

421

94

41

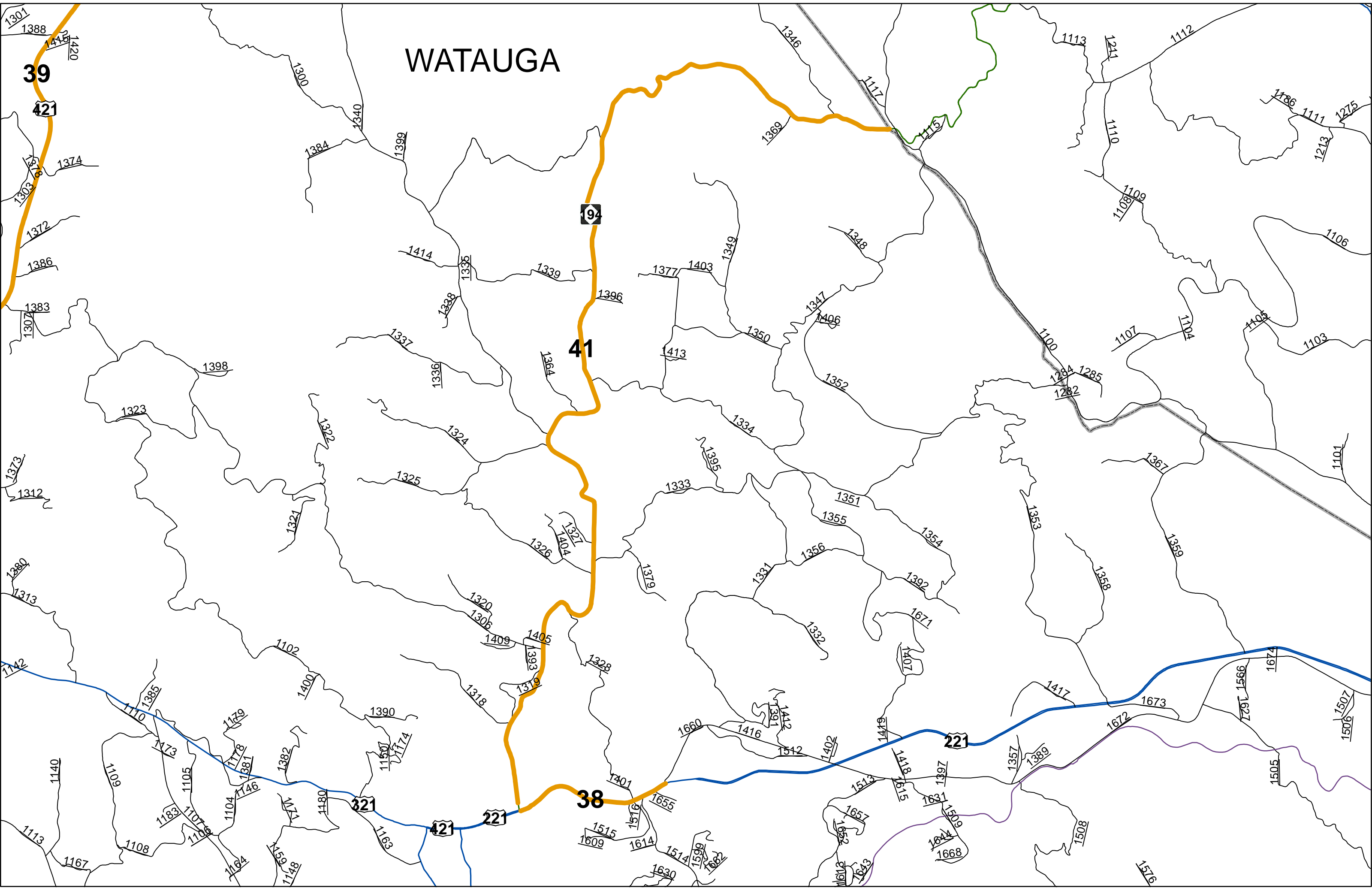
38

221

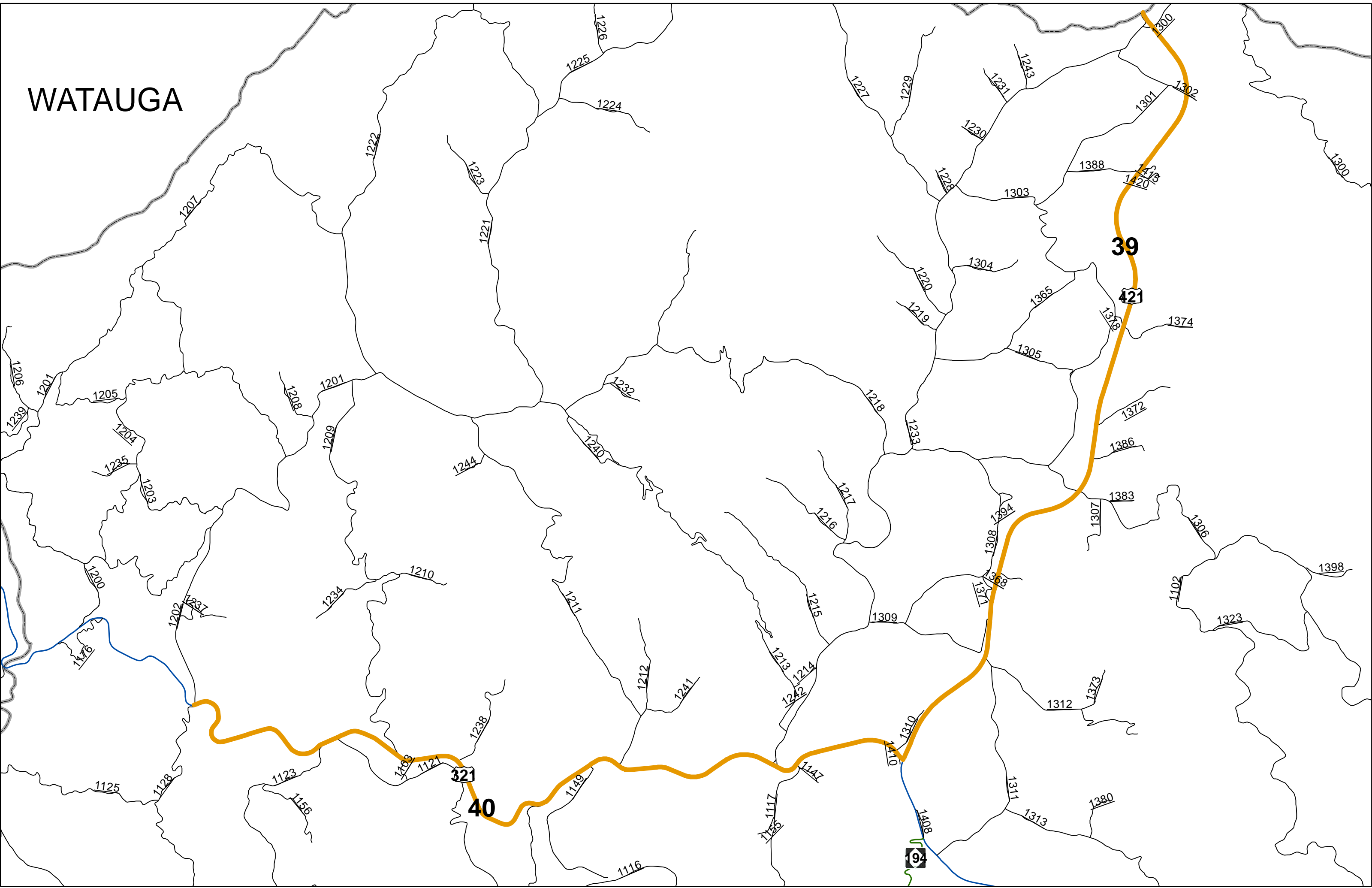
321

421

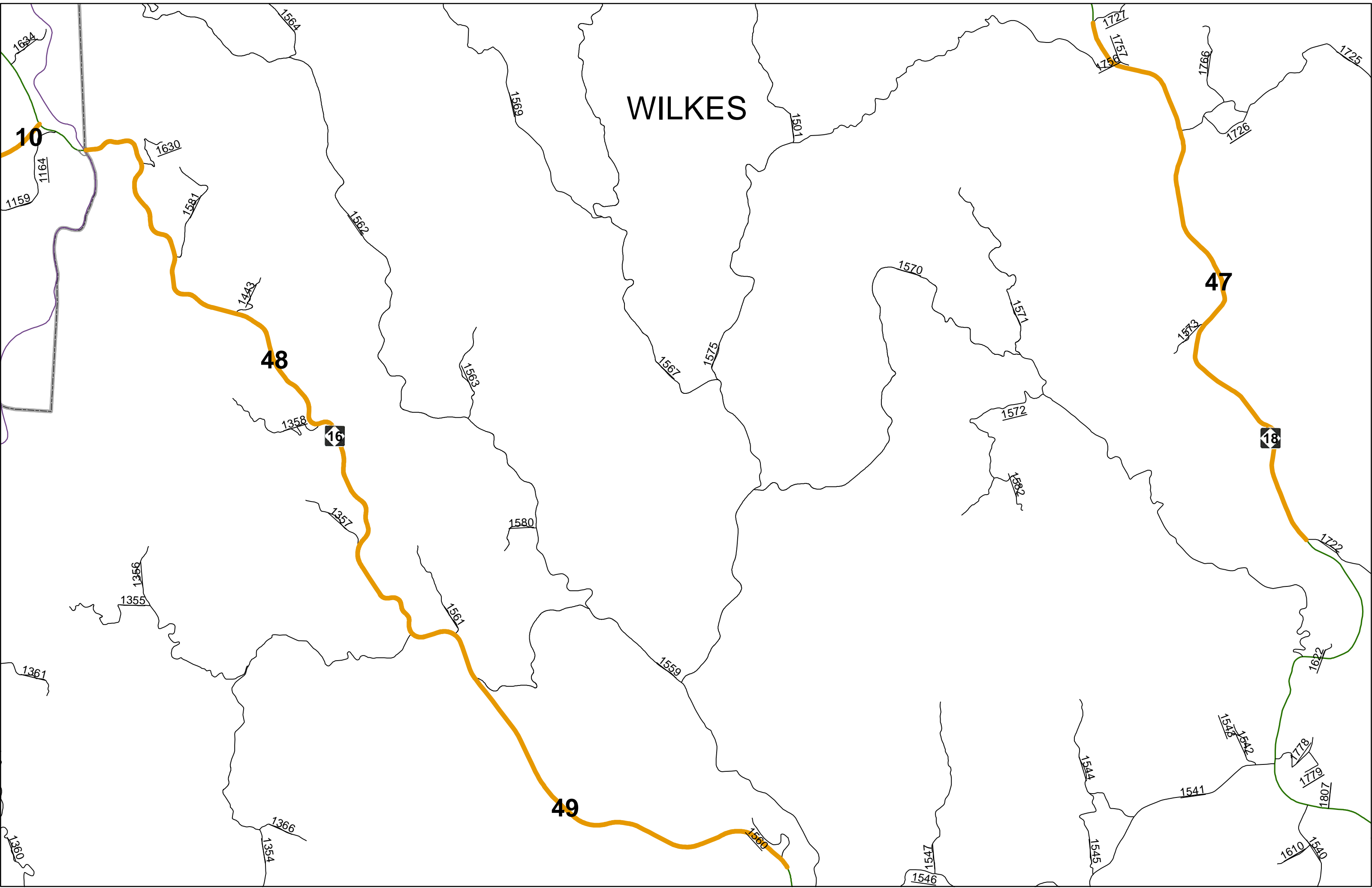
221



WATAUGA



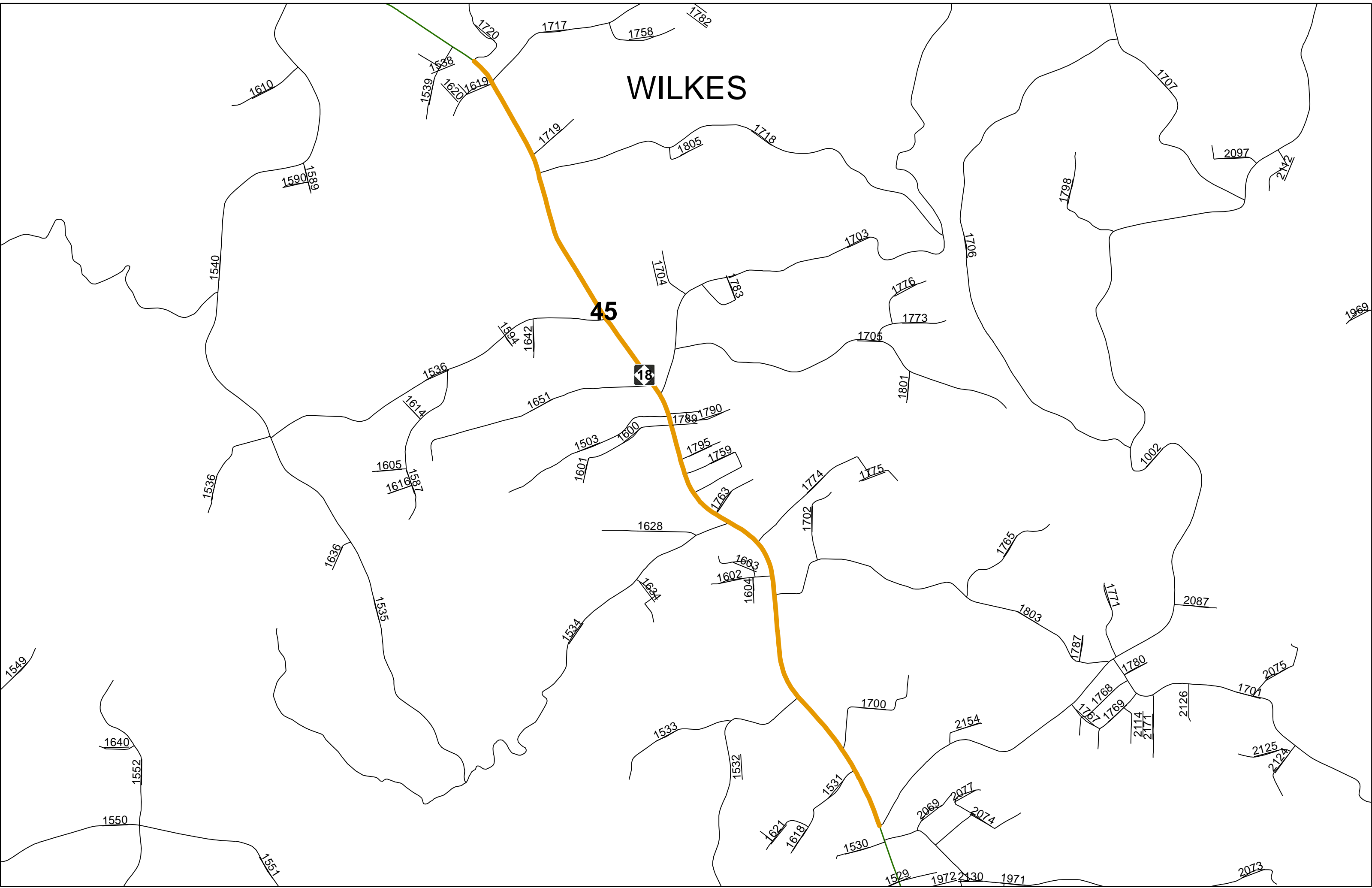
WILKES



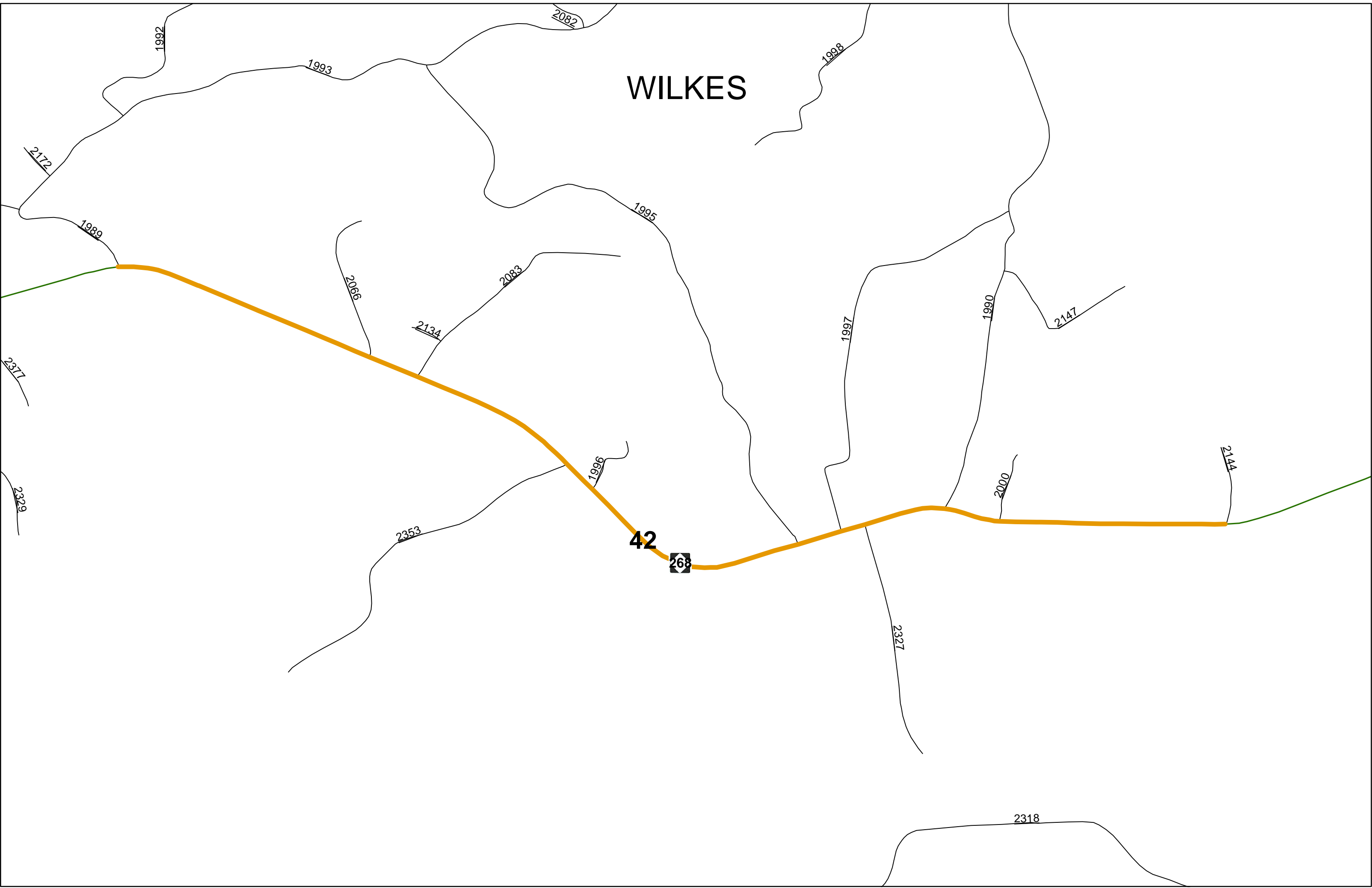
WILKES

45

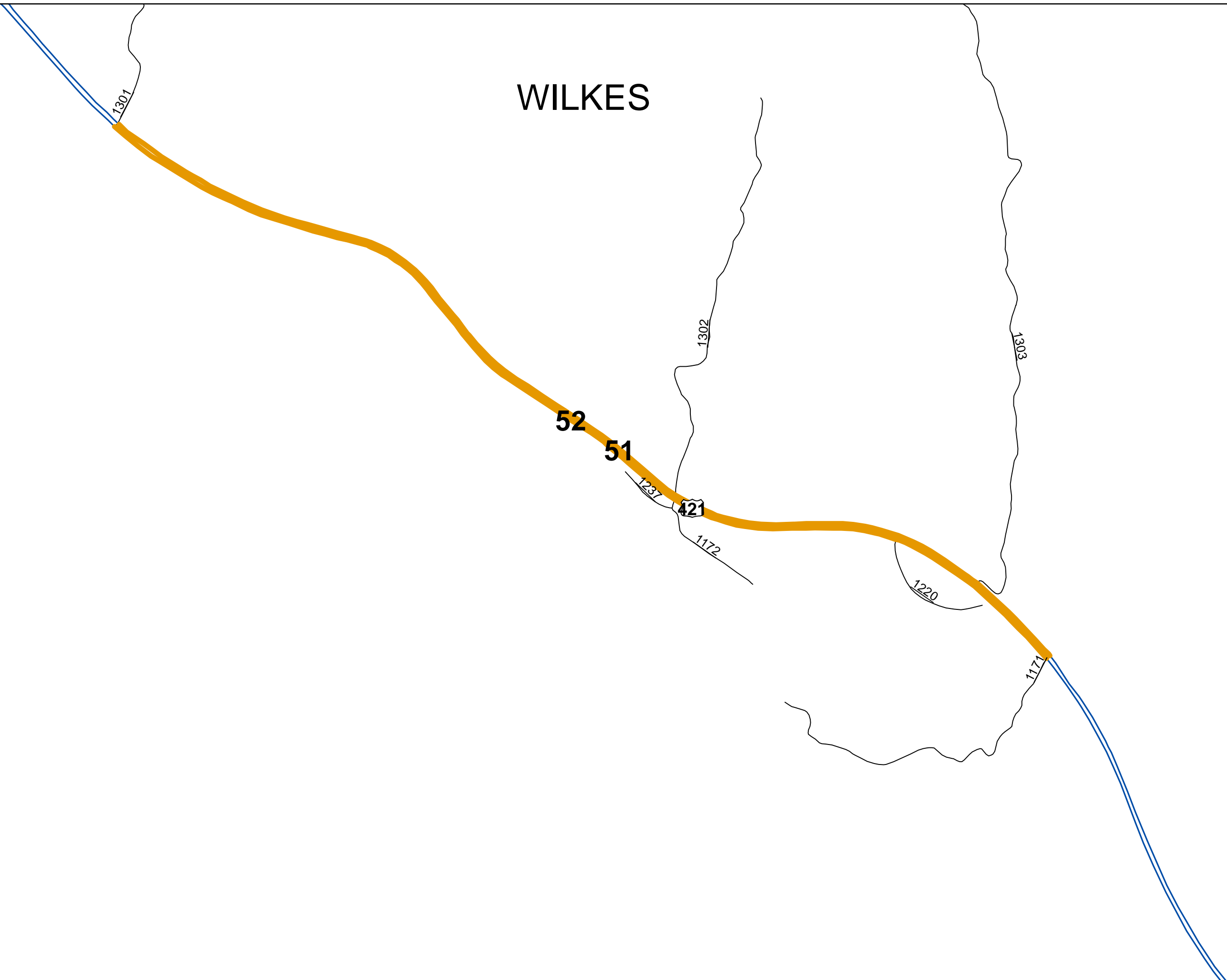
18



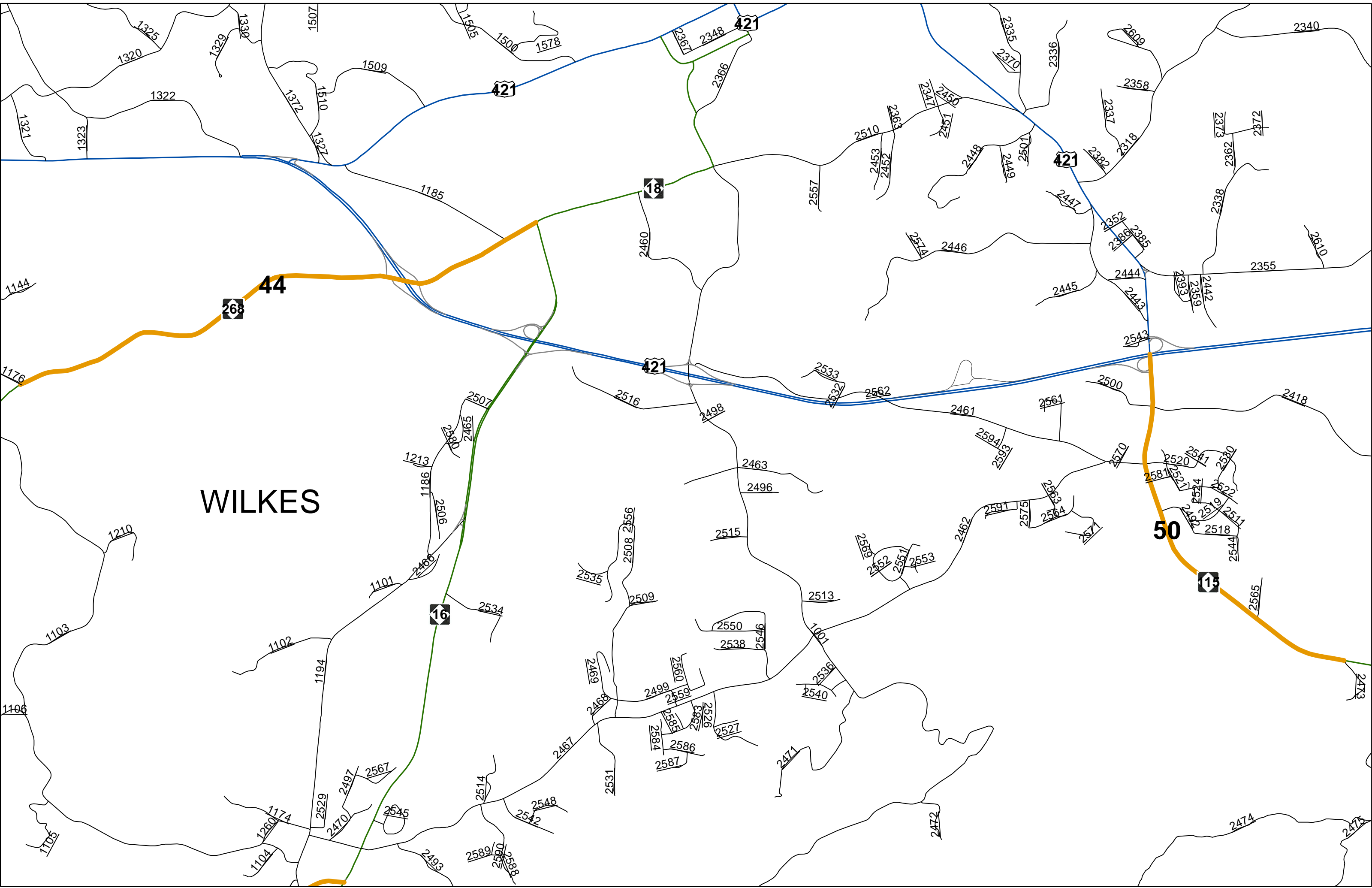
WILKES



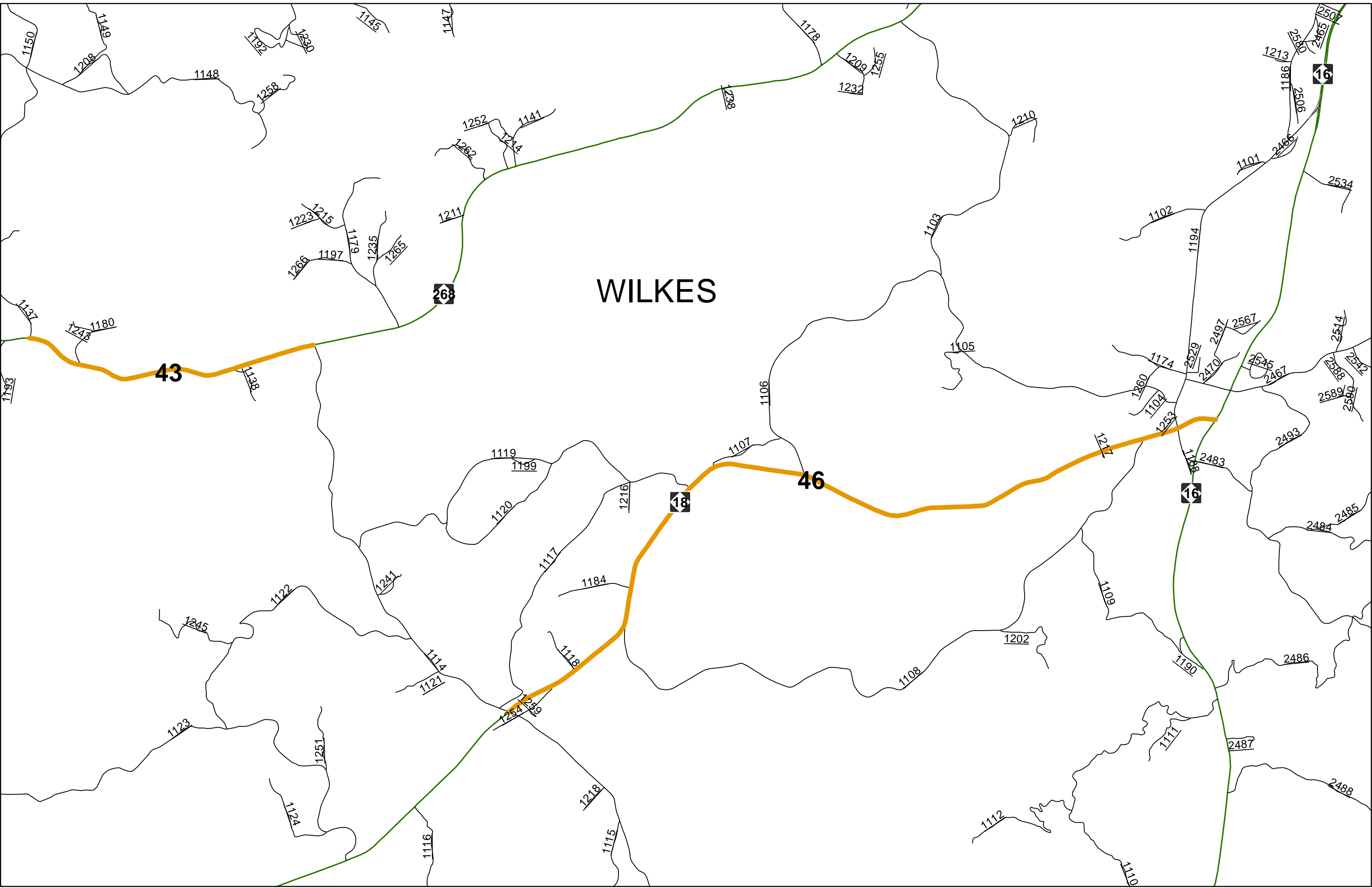
WILKES



WILKES



WILKES



43

46

18

16

16

268

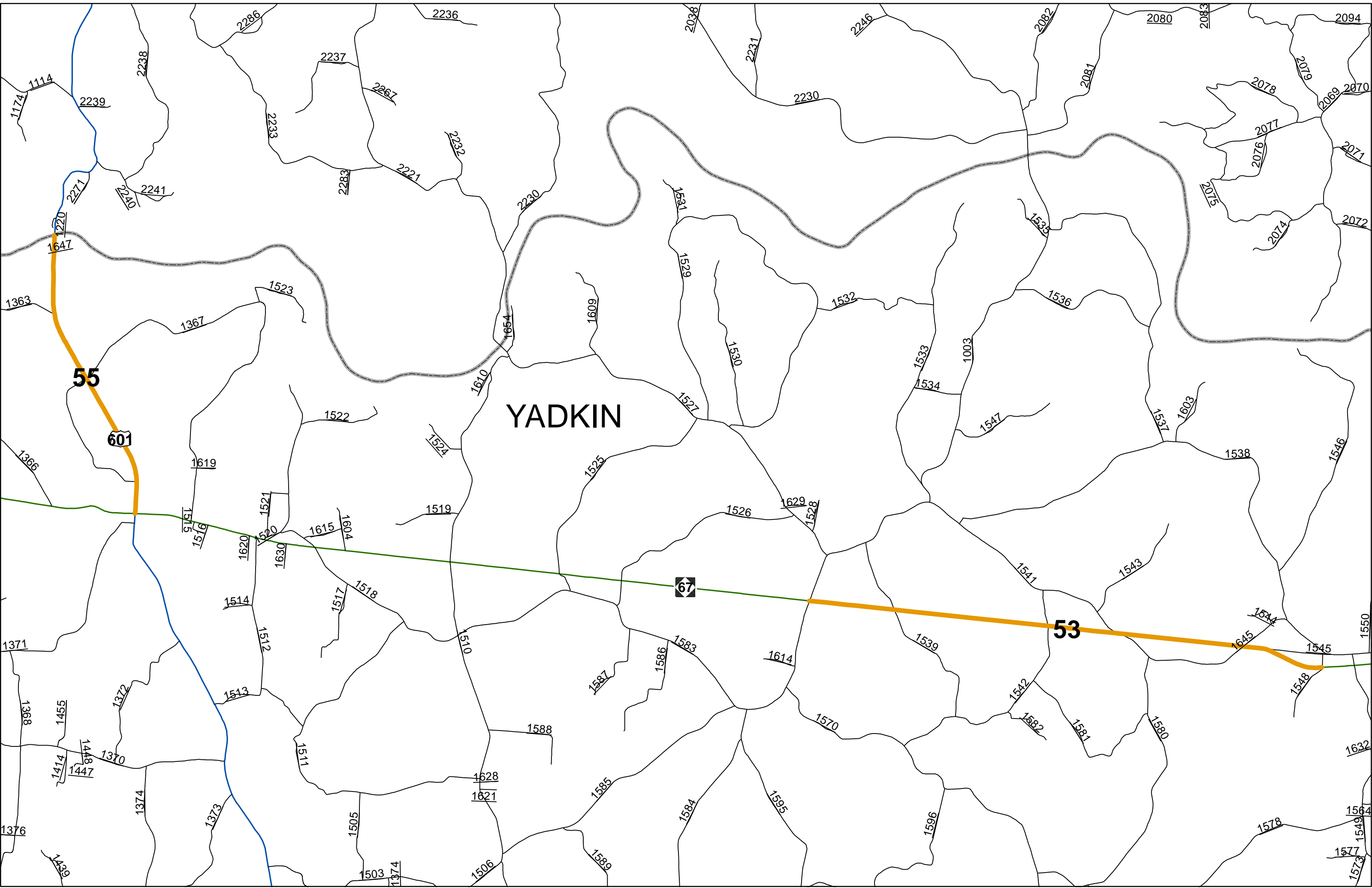
YADKIN

55

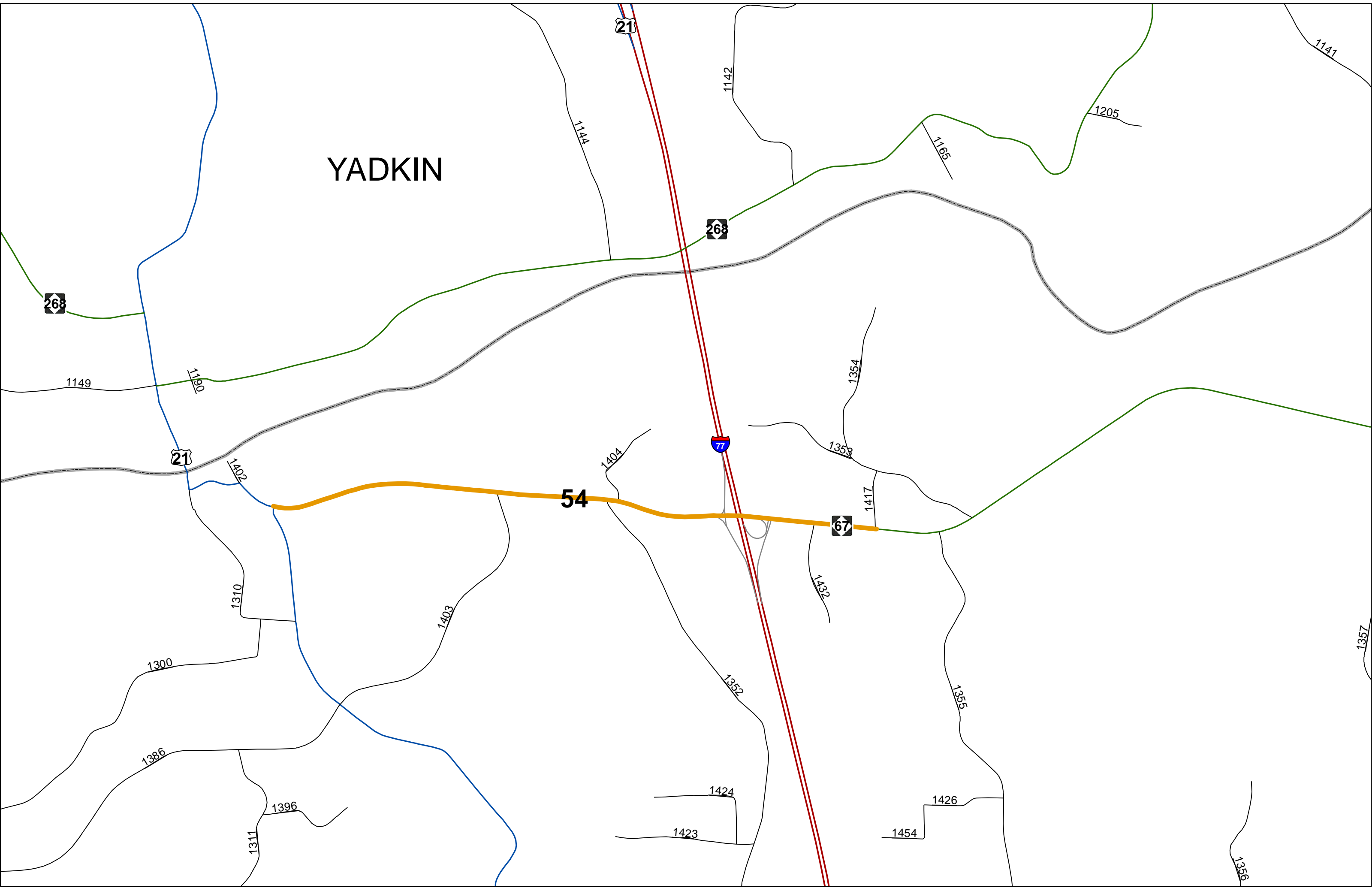
601

67

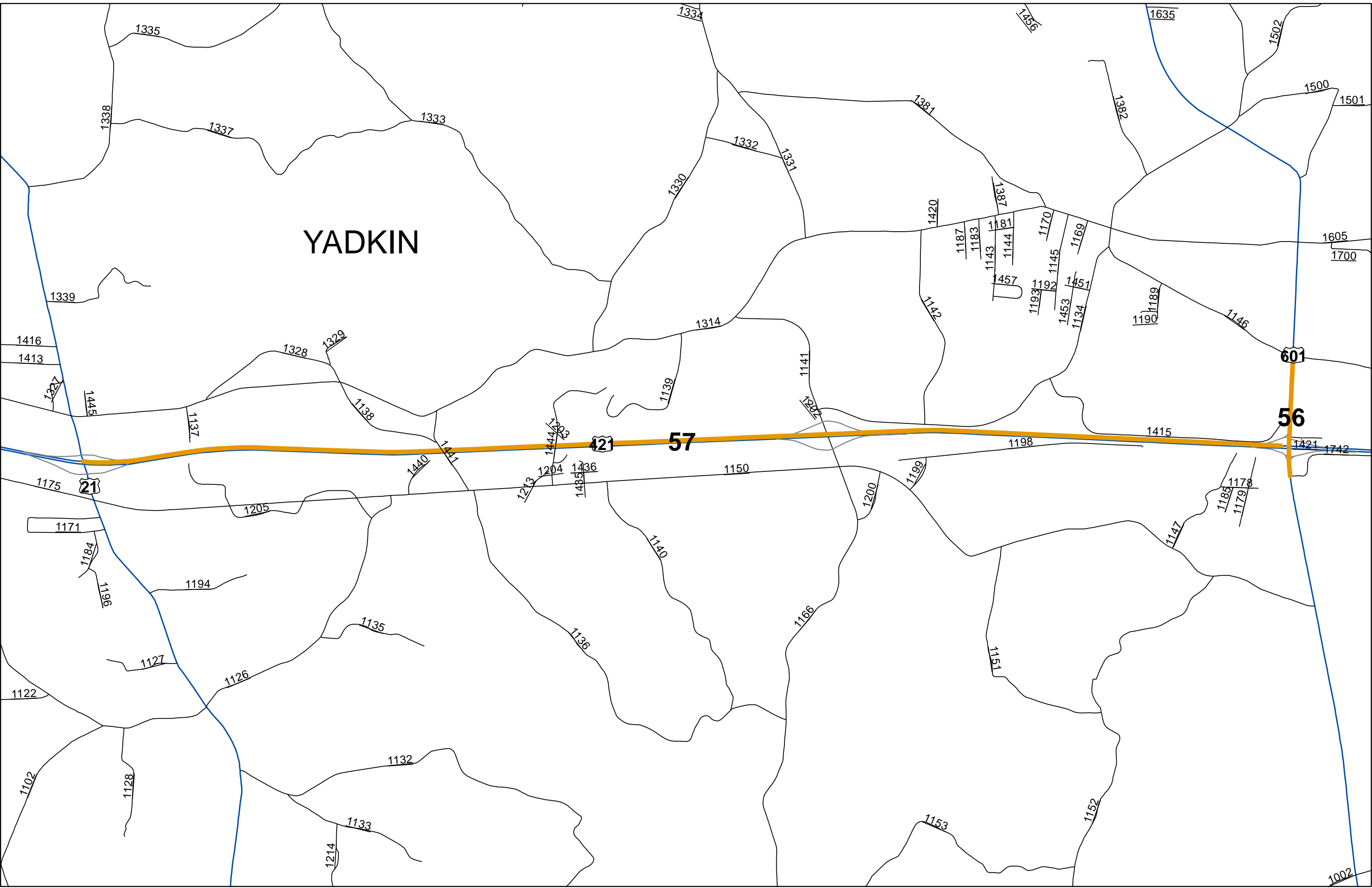
53



YADKIN



YADKIN



1335

1337

1333

1332

1331

1381

1456

1635

1502

1500

1501

1338

1339

1416

1413

1327

1445

1137

1328

1329

1138

1314

1139

1141

1420

1142

1187

1183

1143

1144

1170

1145

1169

1457

1193

1192

1453

1134

1451

1189

1190

1146

1605

1700

601

56

21

57

1198

1415

1421

1742

1175

21

1440

1441

1213

1204

1436

1485

1150

1200

1199

1140

1136

1166

1199

1147

1185

1178

1179

1194

1135

1127

1126

1122

1102

1128

1132

1133

1214

1153

1152

1002

YADKIN

